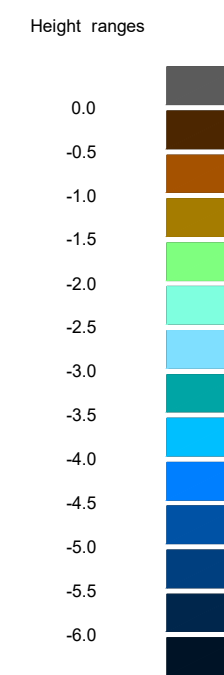
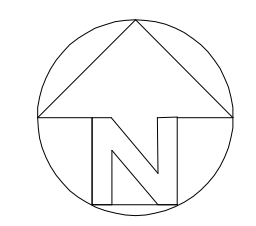


Notes

Elevations in metres to Chart Datum*
Irish Grid
0.25 metre contour interval
4m sounding grid


* Chart Datum is 2.01 metres below Ordnance Datum.

Perch / Navigation Pile thus ●



No.	Revision	Drg by	Chk by

Bangor Marina
Bangor, Co. Down
BT20 5ED
Lat 54° 40'N Long 05° 40'W



Harbour
Multibeam Hydrographic Survey to Chart Datum

SixWest
info@six-west.com www.six-west.com T 028 9073 1917

Scale 1:500 (A1)	Date May 28th, 2019
Drawing No. QB190528 - 2	
Revision	